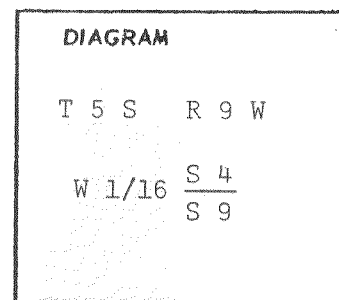


CERTIFIED RECORD OF LAND CORNER MONUMENTATION

History of original corner establishment:

None



Description of corner evidence found:

None

Description of monument and accessories established to perpetuate the original location of this corner

At proportionate measurement I set a 2 1/2" x 30" Galvanized iron pipe with a brasscap riveted to the top marked:

T 5 S R 9 W

W 1/16

S 4
S 9

1975

RPLS 942

from which:

14" Alder S 22° E 12.0 feet
mkd. "W 1/16 S 9 BT"

32" Fir N 20° W 32.9 feet
mkd. "W 1/16 S 4 BT"

All bearing trees have been banded with red paint and attention signs and BT tags have been attached. All scribes have a 3/4" brass washer, with "LS 942" engraved on it, nailed in the face.

Witnessed: E. W. Tatro
D. M. Jackson

Office of..... County of.....
State of....., I hereby certify that the within instrument was filed in this office
for record on the day of

..... by

(COUNTY OFFICIAL)


(DEPUTY)

Set this 7th day of February 1975

Edgar W. Lamb


Edgar W. Lamb
Engineers Aide

325



Form R6-7100-57 (9/71)

BOOK 5



TIMBERLAND

Services, Inc.

(503) 926-9404

1010 AIRPORT ROAD — P. O. BOX 668 — ALBANY, OREGON 97321

February 21, 1975

Mr. John Carlich
Tillamook County Surveyor
County Court House
Tillamook, Oregon 97141

Dear John,

I am enclosing the record of survey plat and corner monumentation forms for a project we just completed in T 5 S, R 9 W. I would appreciate it if you would send a memo to the Forest Service in Corvallis telling them that this has been recorded. I have listed the address below. Also we would like you to send us the recordation number for our files. Thank you for your attention to this matter.

Sincerely yours,

TIMBERLAND SERVICES, INC.

Ken Wightman

Kenneth M. Wightman
Director of Engineering Services

Mr. Larry Hunnemuller
Survey Section
Siuslaw National Forest
P.O. Box 1148
Corvallis, Oregon 97330

KMW:pac

Enclosures

BOOK 5 1



Tillamook County

OFFICE OF COUNTY SURVEYOR
Court House
TILLAMOOK, OREGON 97141

March 6, 1975

Mr. Kenneth M. Wightman
Timberland Services, Inc.
P.O. Box 668
Albany, Oregon 97321

re Plat Section 4, T.5S,R.9 W, W.M.

Dear Ken:

Greetings with the coming Spring. Have assigned a File number for your enclosed plat "Mountain Fir Lumber Company & U.S. Government". To hasten your closing of this, I am sending the requested memo to Hunnemiller at Siuslaw Office. (We have filed your plat under the number #B-685.)

I have returned the plat for the enhancement thereof in that I believe that in conformity with O.R.S. 209.250(g) "maps shall show the following (g) all monuments set and their relation to older monuments found. A detailed description of monuments found and set shall be included and all monuments set shall be separately indicated from those found."

I refer to the found stones in area of $\frac{5}{8} \times \frac{4}{9}$ 1/4, 5-4.

I believe that you may wish to give thought to the R6-7100-57 report form for W.1/16 which states "BT Fir S.15°W., 13.0 feet marked "W. 1/16 S4 BT". I believe that this should be marked S.9BT, thus you now have both BT's in the same section.

I trust that you will not be offended (I would not wish it) with all of this. I am only thinking in terms of future scanners of the exhibits.

Sincerely,

J. L. Carlich

John L. Carlich

Map B-685

*Correction noted
+ filed -
-pg. 325*